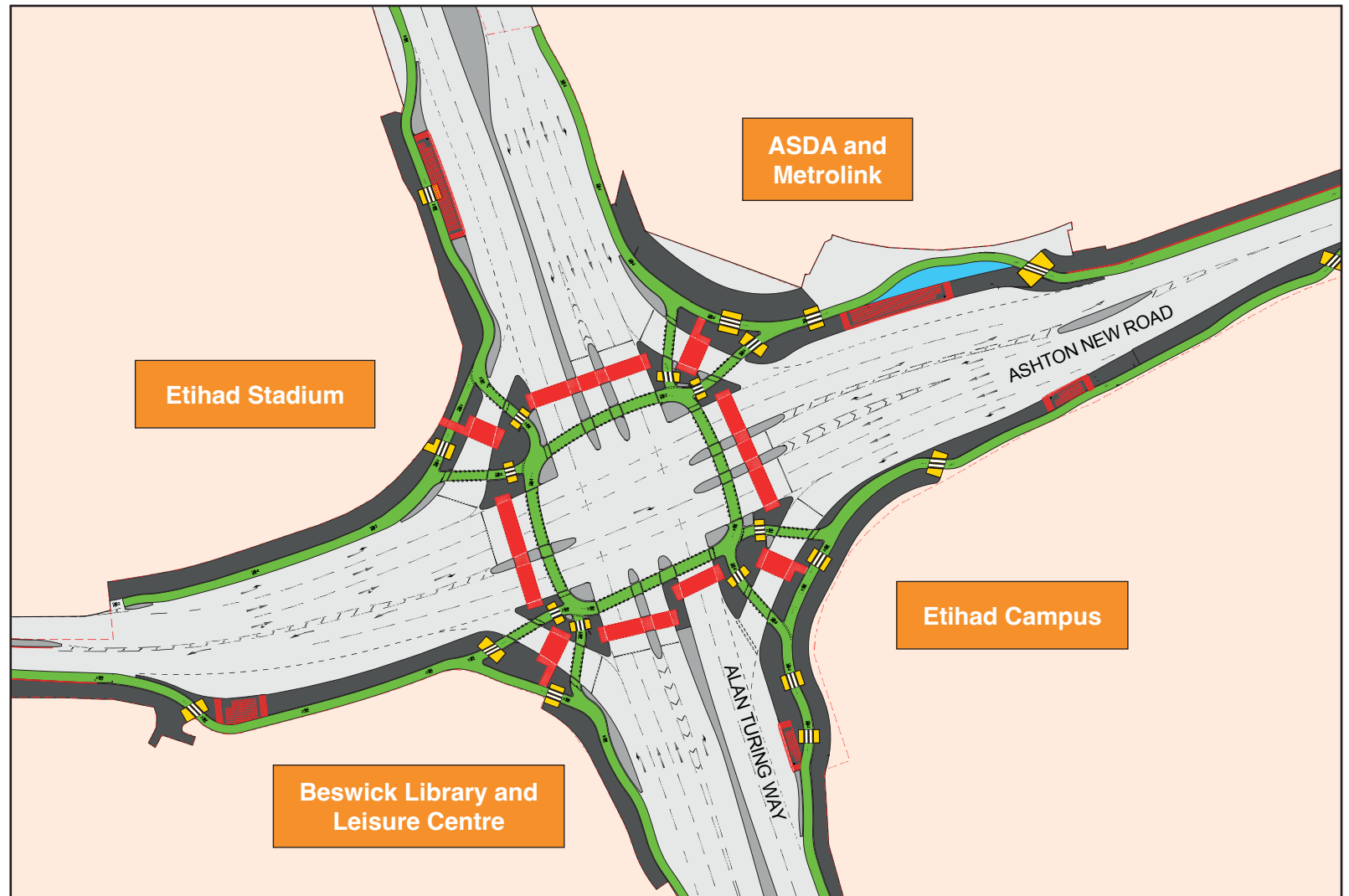







Alan Turing Way CYCLOPS

This plan shows the proposed changes to take place on Alan Turing Way, at the junction with Ashton New Road.

- New CYCLOPS junction, consisting of controlled crossings for both cyclists and pedestrians, with segregated cycle tracks to separate cyclists and pedestrians, and to avoid conflict with motor vehicles
- Rain garden sustainable urban drainage.



Key	
	Footway
	Uncontrolled crossing
	Controlled crossing
	Cycleway
	Rain Garden
<i>Provisional location – subject to change</i>	