








A34 Corridor

Area 3

This plan shows the proposed changes to the A34 (Deansgate to Bow Street):

- Controlled pedestrian crossings at Deansgate/Bridge Street/John Dalton Street
- New wider footway on north side to the east of the junction with Ridgefield, and on the south side to the west of the junction with Ridgefield
- Ramped sideroads to slow turning traffic
- Loading bays on John Dalton Street.

Key

-  Proposed footway/paved area
-  Proposed ramped side roads
-  Loading bay
-  Proposed controlled pedestrian crossing
-  Proposed uncontrolled pedestrian crossing
-  Proposed kerb
-  Scheme boundary

